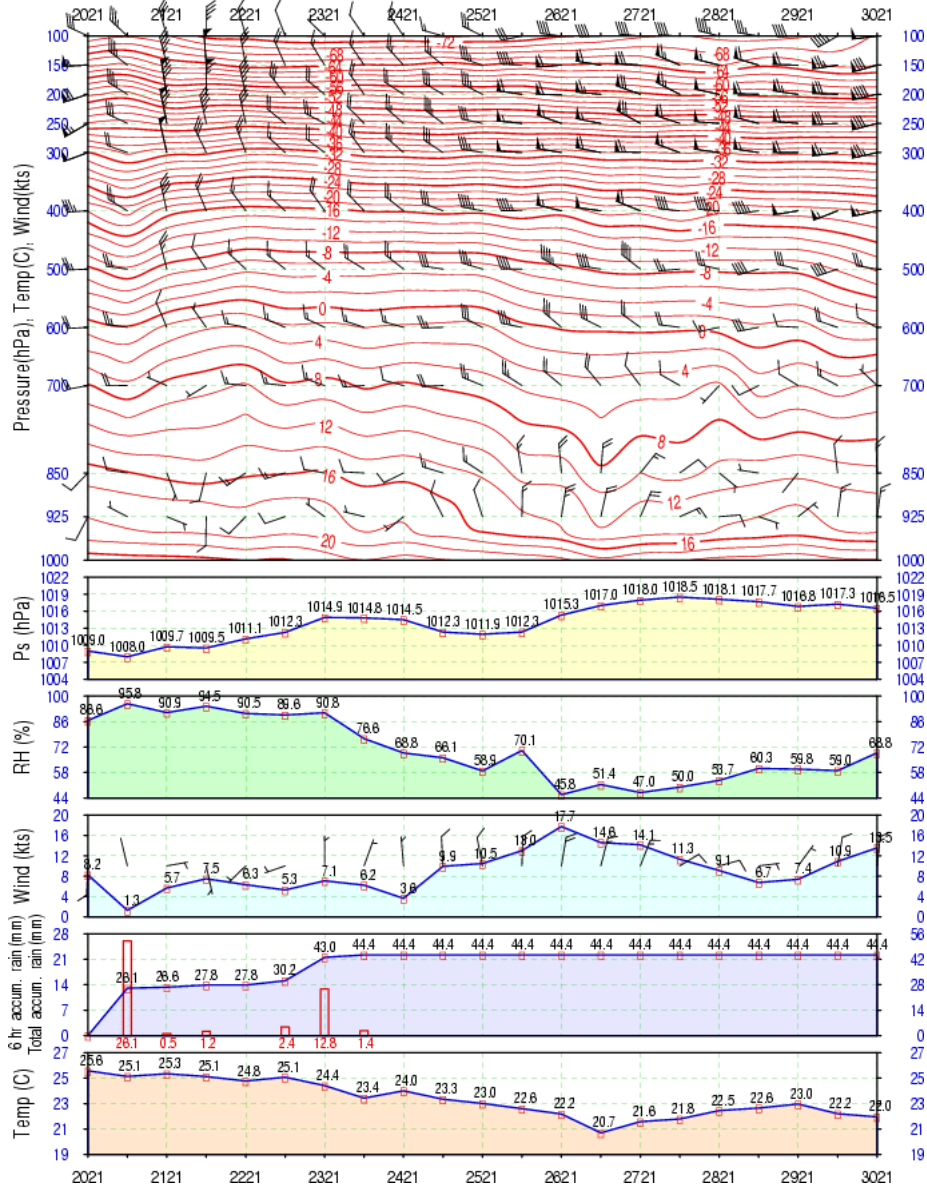
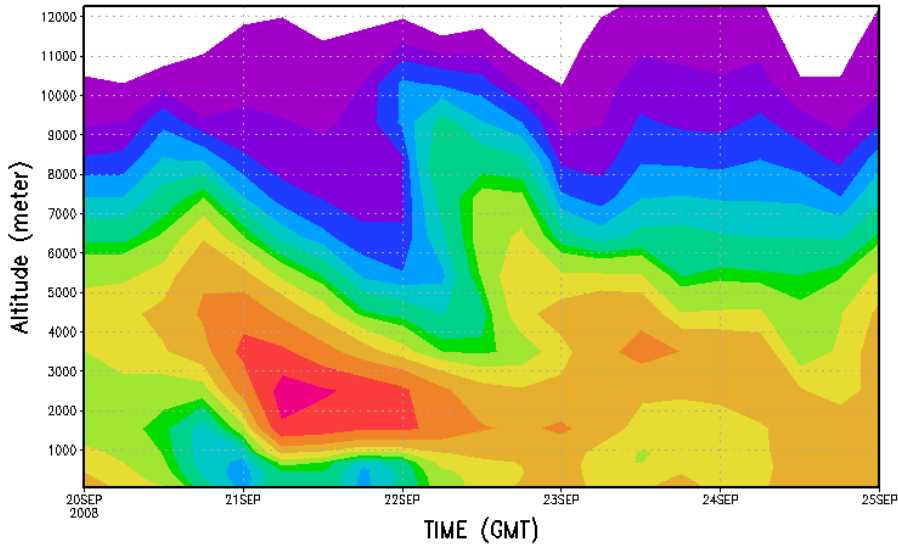


# FORECAST METEOGRAM

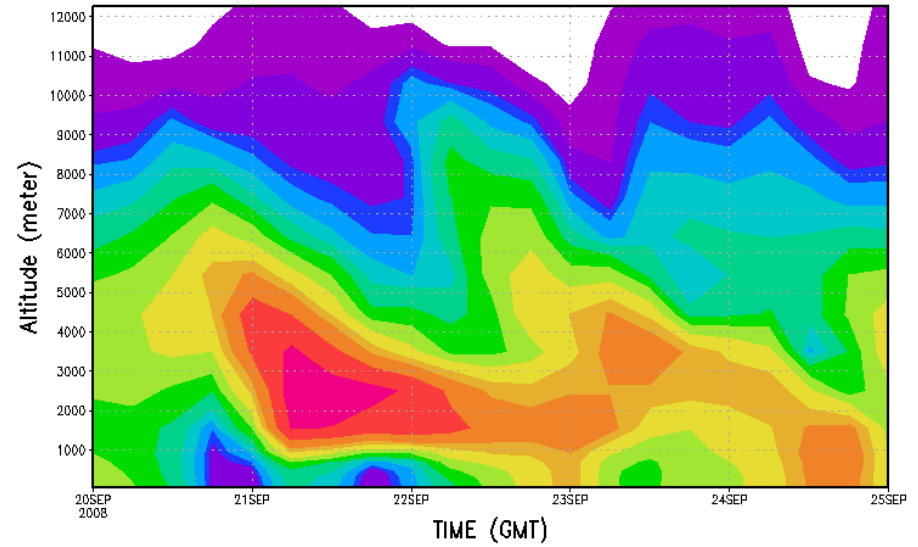
도 내 : 제주 (Jeju) GDAPS T426L40 (KMA)  
 WMO ID : 47184 Valid : 12UTC 20 Sep 2008 - 12UTC 30 Sep 2008  
 Time : 12UTC 20 Sep 2008 21KST 20 Sep 2008 - 21KST 30 Sep 2008



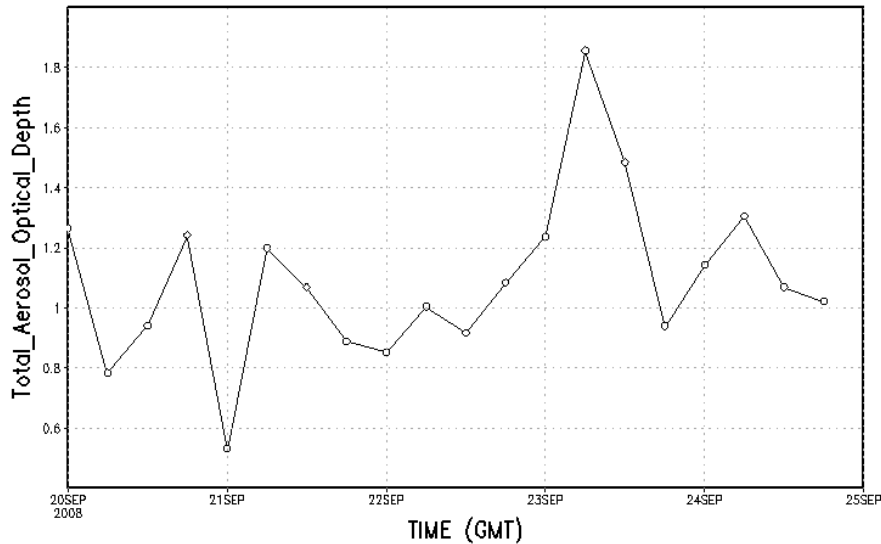
Simulated Time Series Black Carbon ( $\mu\text{g}/\text{std}_m^3$ )  
over X=145 Y=224 (126.4E, 33.66N)



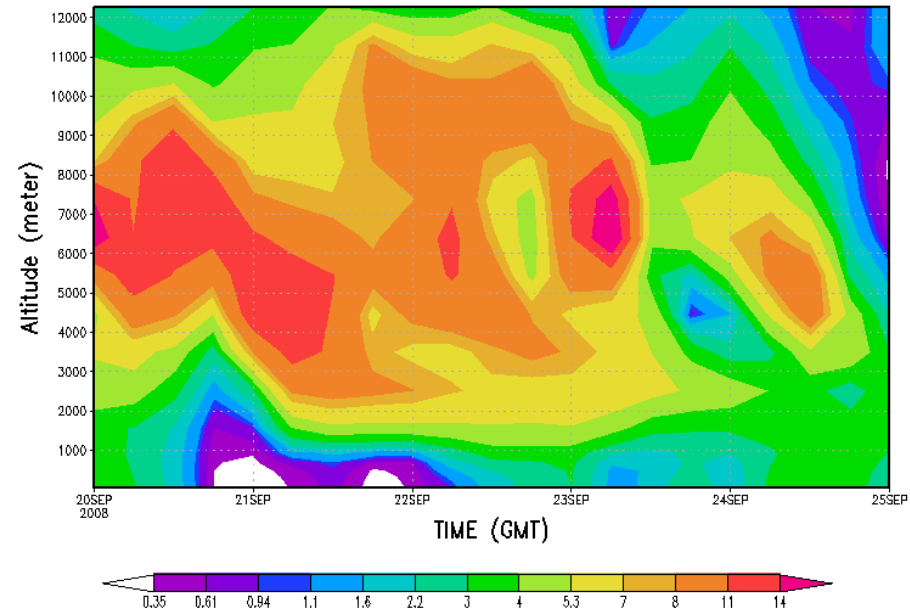
Simulated Time Series Sulfate ( $\mu\text{g}/\text{std}_m^3$ )  
over X=145 Y=224 (126.4E, 33.66N)



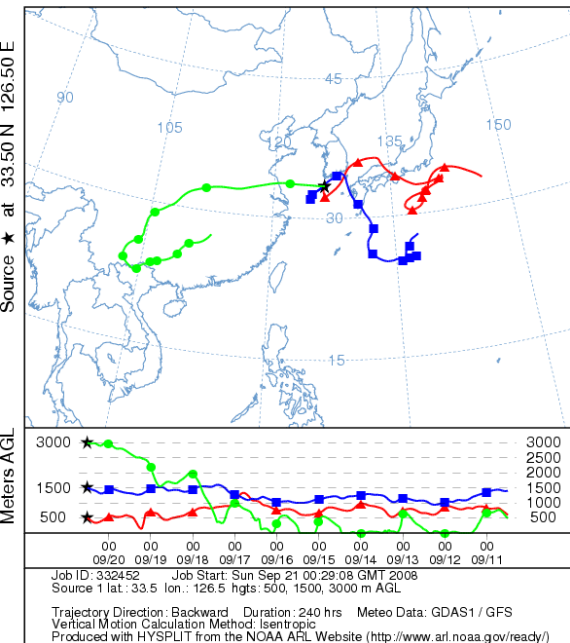
Simulated Time Series Total Aerosol Optical Depth  
over X=145 Y=225 (126.45E, 33.5N)



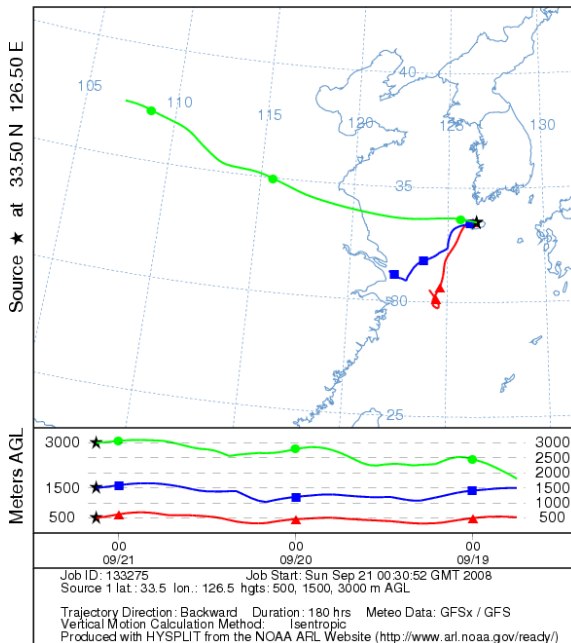
Simulated Time Series Dust ( $\mu\text{g}/\text{std}_m^3$ )  
over X=145 Y=224 (126.4E, 33.66N)



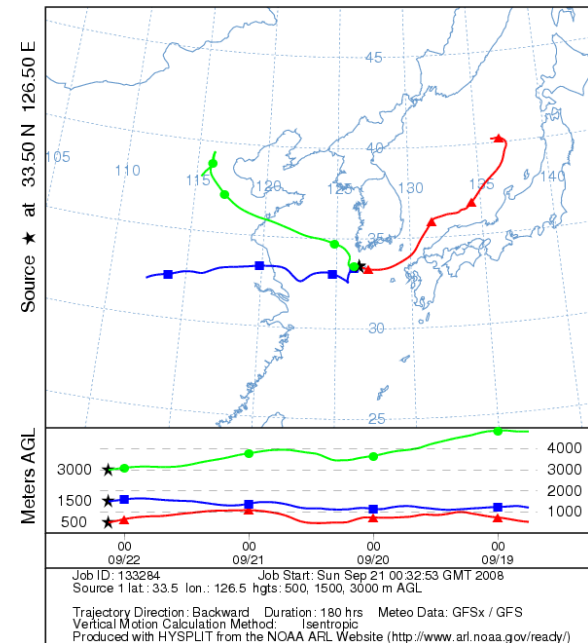
NOAA HYSPLIT MODEL  
Backward trajectories ending at 12 UTC 20 Sep 08  
GDAS Meteorological Data



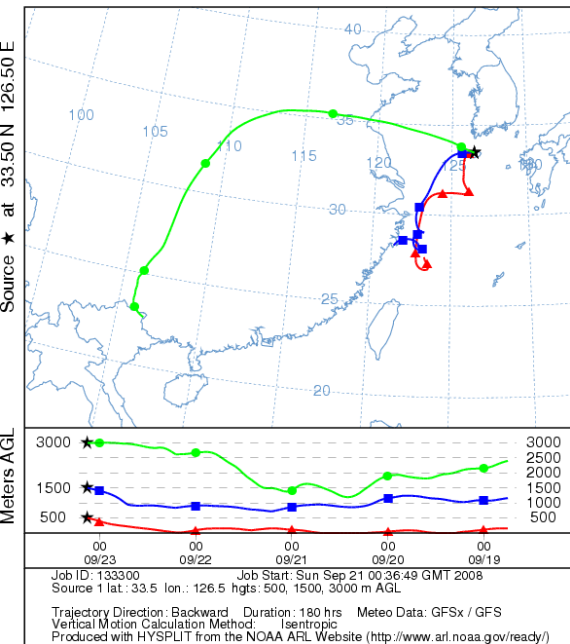
NOAA HYSPLIT MODEL  
Backward trajectories ending at 03 UTC 21 Sep 08  
GFSG Meteorological Data



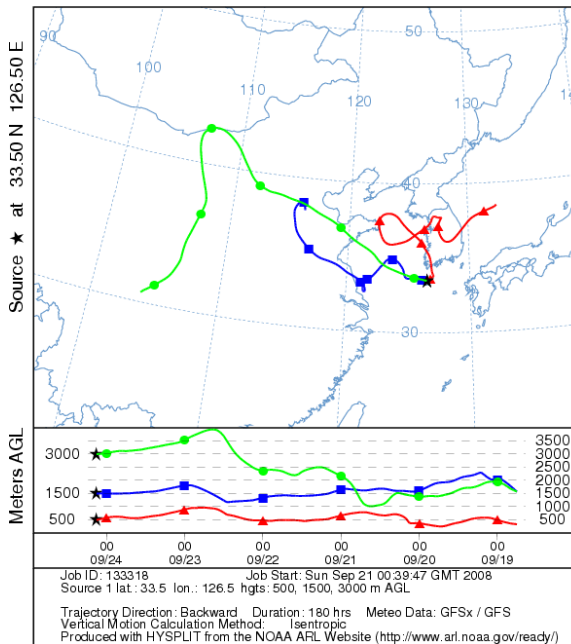
NOAA HYSPLIT MODEL  
Backward trajectories ending at 03 UTC 22 Sep 08  
18 UTC 20 Sep GFSG Forecast Initialization



NOAA HYSPLIT MODEL  
Backward trajectories ending at 03 UTC 23 Sep 08  
18 UTC 20 Sep GFSG Forecast Initialization



NOAA HYSPLIT MODEL  
Backward trajectories ending at 03 UTC 24 Sep 08  
18 UTC 20 Sep GFSG Forecast Initialization



NOAA HYSPLIT MODEL  
Backward trajectories ending at 03 UTC 25 Sep 08  
18 UTC 20 Sep GFSG Forecast Initialization

