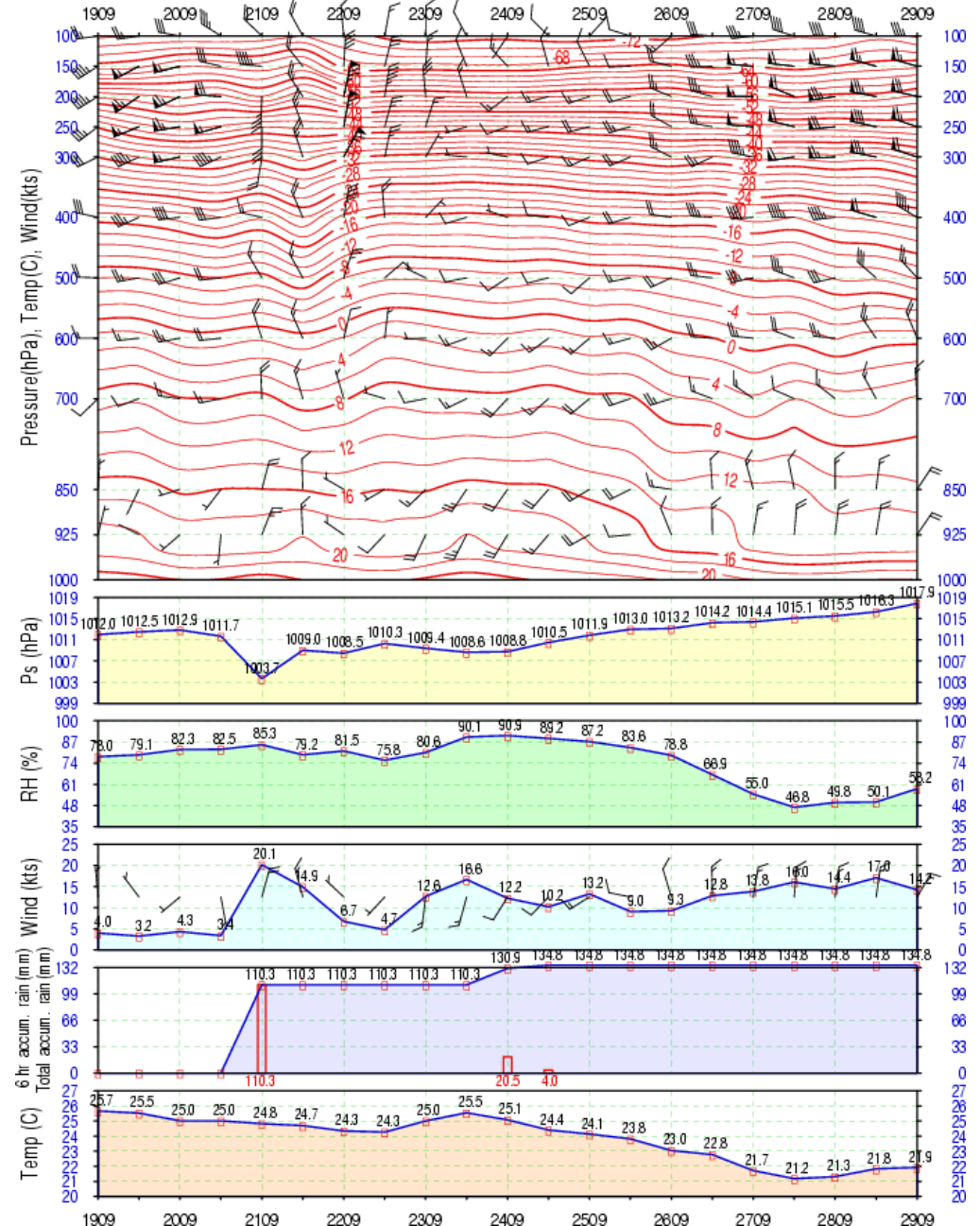
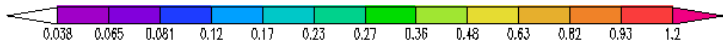
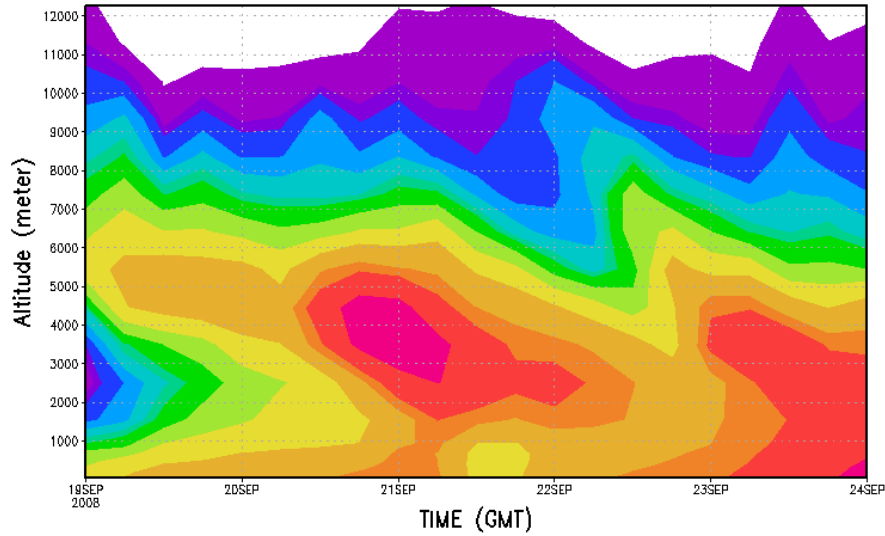


FORECAST METEORGRAM

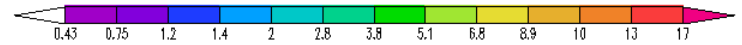
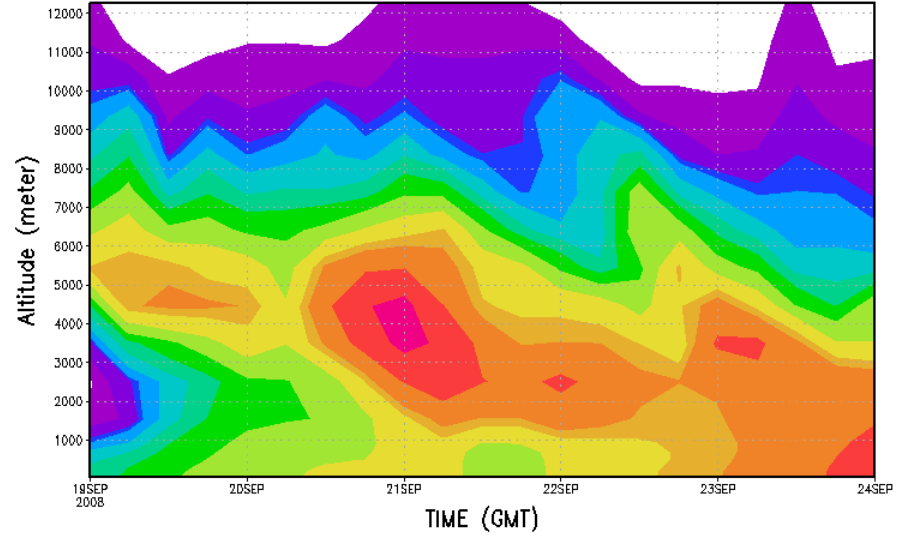
도시 : 제주 (Jeju)
WMO ID : 47184
Time : 00UTC 19 Sep 2008
GDAPS T426L40 (KMA)
Valid : 00UTC 19 Sep 2008 - 00UTC 29 Sep 2008
09KST 19 Sep 2008 - 09KST 29 Sep 2008



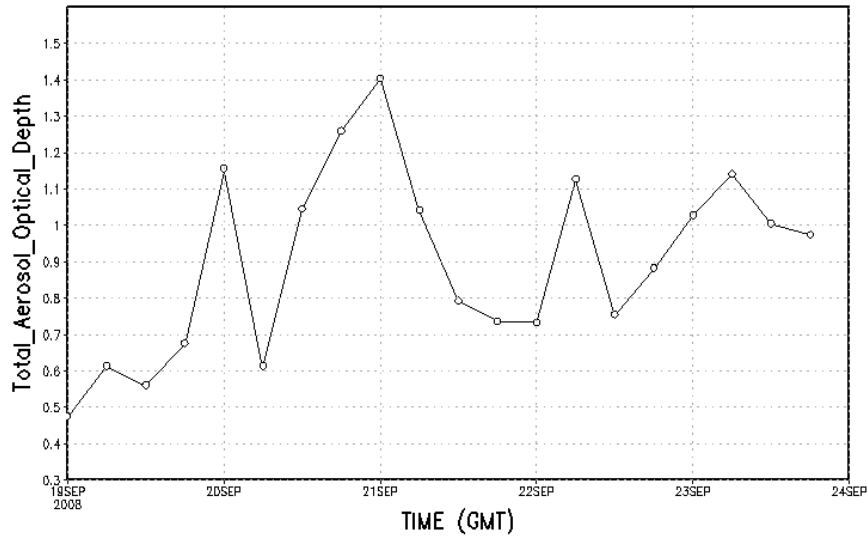
Simulated Time Series Black Carbon ($\mu\text{g}/\text{std}_m^3$)
over X=144 Y=225 (126.87E, 33.43N)



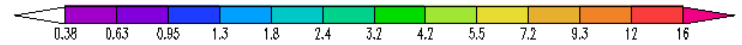
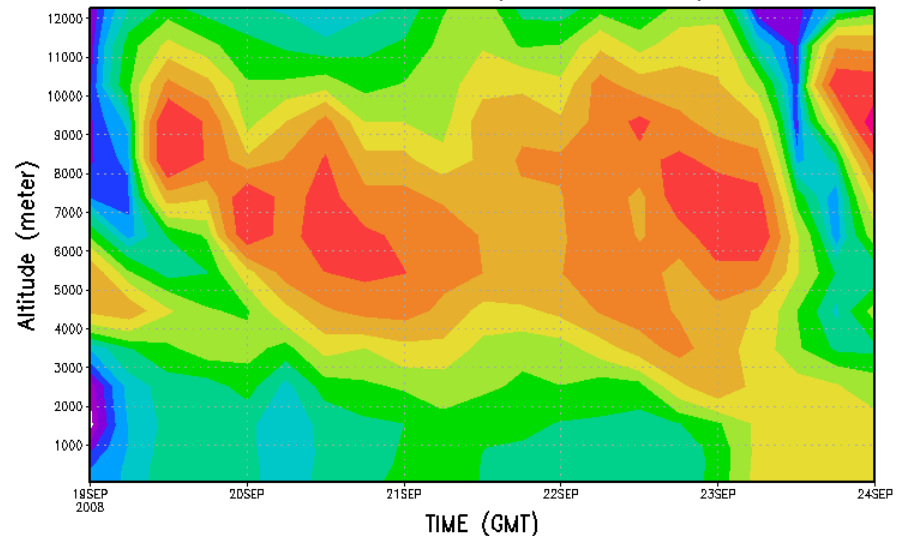
Simulated Time Series Sulfate ($\mu\text{g}/\text{std}_m^3$)
over X=144 Y=225 (126.87E, 33.43N)



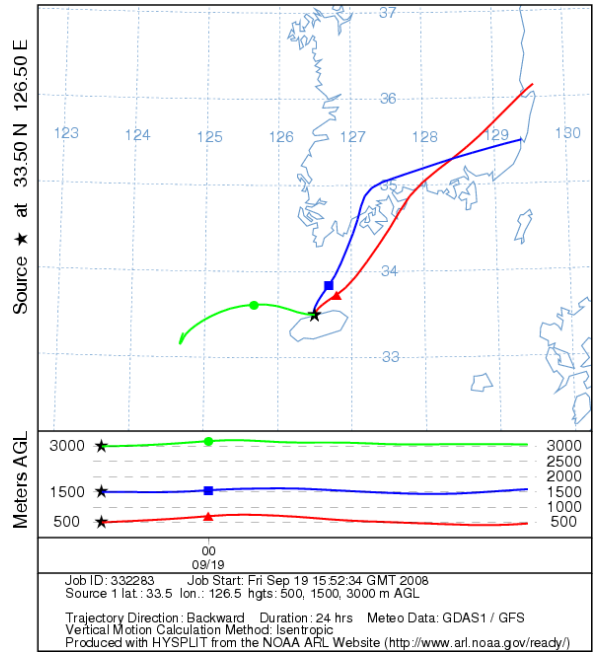
Simulated Time Series Total Aerosol Optical Depth
over X=145 Y=225 (126.64E, 33.54N)



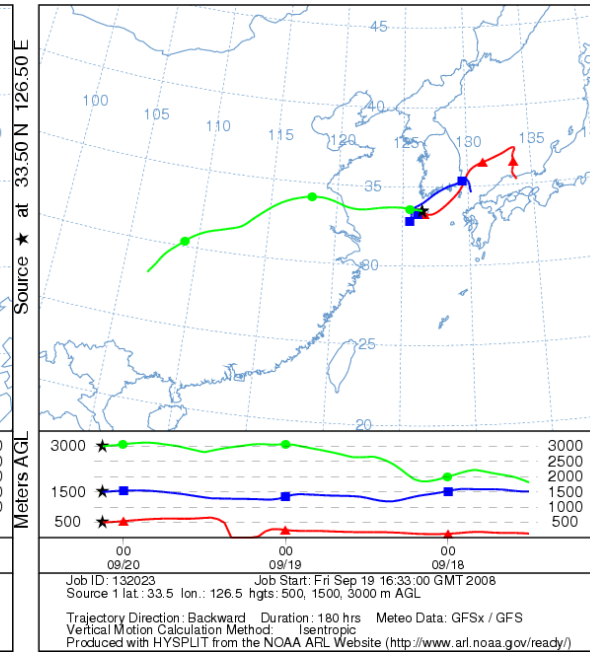
Simulated Time Series Dust ($\mu\text{g}/\text{std}_m^3$)
over X=145 Y=225 (126.68E, 33.39N)



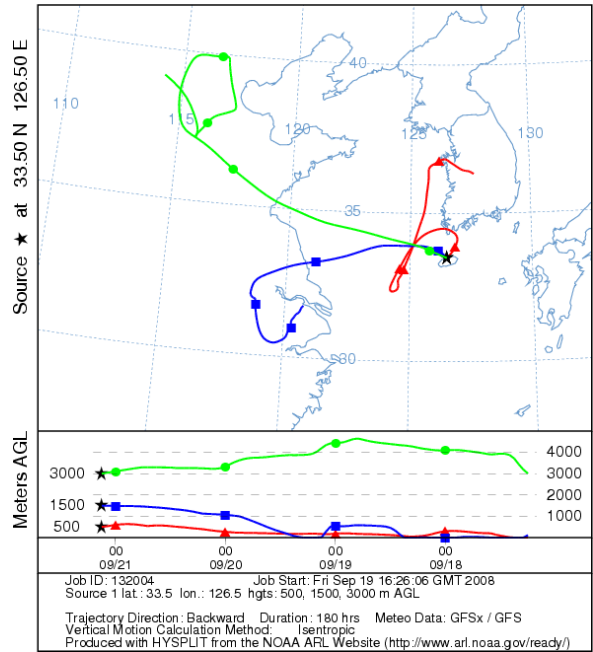
NOAA HYSPLIT MODEL
Backward trajectories ending at 06 UTC 19 Sep 08
GDAS Meteorological Data



NOAA HYSPLIT MODEL
Backward trajectories ending at 03 UTC 20 Sep 08
06 UTC 19 Sep GFSG Forecast Initialization



NOAA HYSPLIT MODEL
Backward trajectories ending at 03 UTC 21 Sep 08
06 UTC 19 Sep GFSG Forecast Initialization



NOAA HYSPLIT MODEL
Backward trajectories ending at 03 UTC 22 Sep 08
06 UTC 19 Sep GFSG Forecast Initialization

